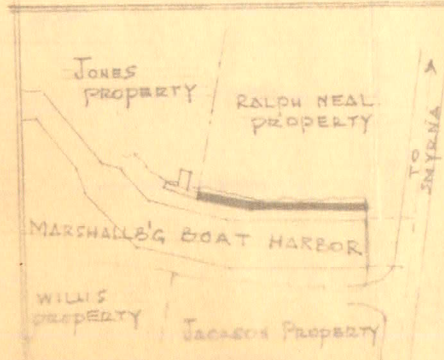
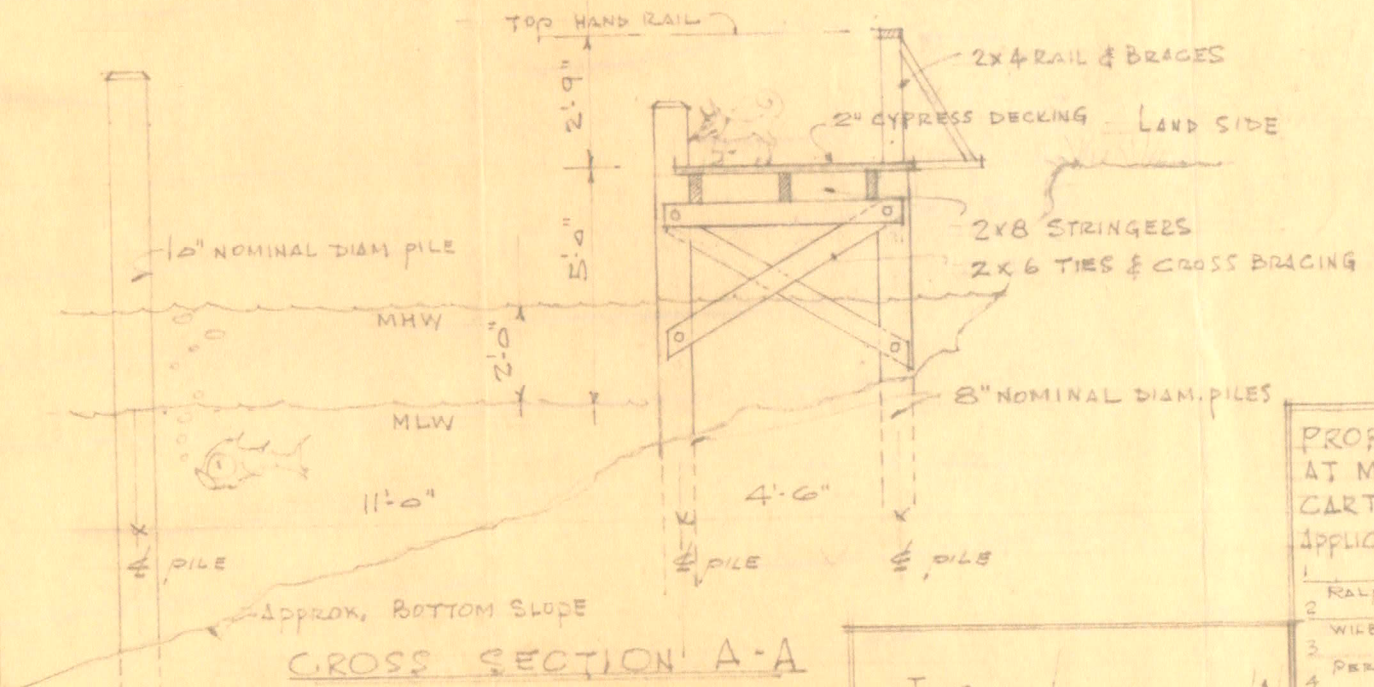


NOTE
PILES ALONG DOCK WALKWAY SHALL BE APPROXIMATELY 8'-0" ON CENTER



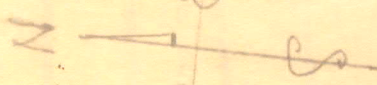
PROPOSED PIER IN BOAT BASIN AT MARSHALL BERG, COUNTY OF CARTERET, STATE OF N.C.

APPLICATION BY

1	RALPH NEAL	<i>Ralph Neal</i>
2	WILBER HILL	<i>Wilbur Hill</i>
3	PERCY DAVIS	<i>Percy J Davis</i>
4	IKY GUTHRIE	<i>Iky Guthrie</i>
5	HENDERSON	<i>C. Henderson</i>
6	VIRGIL HARRIS	<i>Virgil Harris</i>
7	CHARLES HARRIS	<i>Charles Harris</i>
8	CECIL PHELPS	<i>Cecil Phelps</i>

SHEET 1 OF 2

AUG. 25 '58 - BY J. VALENTINE - ARCH



RALPH NEAL PROPERTY W

JONES PROPERTY

209' TO BULKHEAD

103' E

60' C. HENDERSON BERTH

20' VIRGIL WILSON CHARLES HARRIS BERTH

35' CECIL DWYERS BERTH

SHORE LINE

DOCK WALKWAY

TIE INTO DOCK OF CLAUDE BROWN AND NEAL JONES

APPROXIMATE LINE OF CHANNEL CUT

MARSHALLBERG BOAT BASIN

NOTE:

FOR CROSS SECTION OF DOCK "A-A" SEE SHEET #1

DOCK PILES ALONG WALKWAY SHALL BE APPROXIMATELY 8'-0" ON CENTER

PROPOSED PIER IN BOAT BASIN AT MARSHALLBERG, COUNTY OF CARTERET, STATE OF N.C.

SHEET 2 OF 2

AUG. 25 '58 - BY J. VALENTINE - ARCH